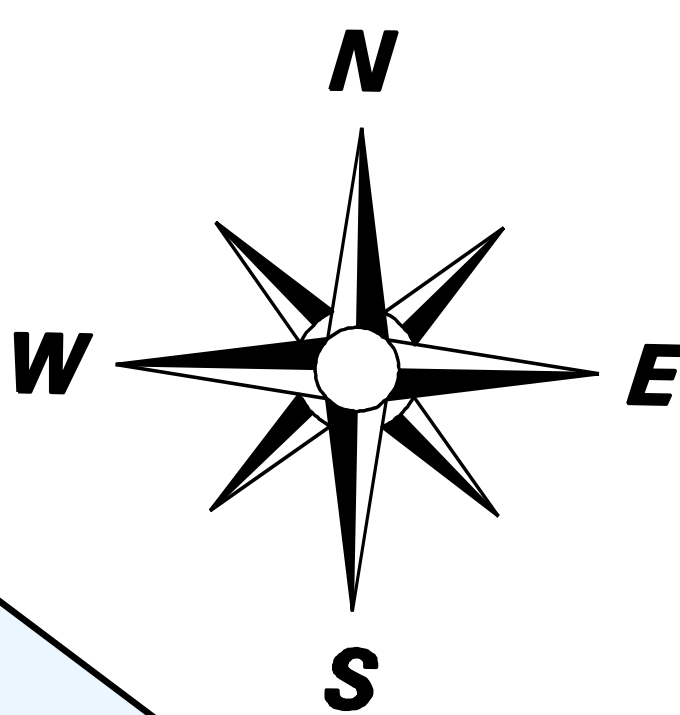





# County of San Mateo Resource Conservation District

Comprised by Tax Rate Area



-  Resource Conservation District
-  City Boundaries
-  Right of Way



Santa Clara County

Santa Cruz County

This is not a survey product. The information is derived from the San Mateo County GIS Databases. San Mateo County does not assume any liability for damages arising from errors, omissions, or use of this data. Users of this data are advised to be aware of the locational accuracy, completion date, completion methods, and cartographic format. Users are advised to use this data appropriately. This map was created on 10/07/08. For questions about this product call Mike Sore or Whitney Loy, GIS Drafting Technicians, San Mateo County Assessor (650) 599-1278 or -1276.



Spatial Analysis by: Whitney Loy  
Scale 1"=49,856'  
Map derived from San Mateo County and BOE data